

Mission briefing chart



AV-8B Training I

GENERAL INFORMATION	
---------------------	--

CALLSIGN	CHEVY 1	MISSION NUMBER	00NT_SP_MavT_AV8B
-----------------	---------	-----------------------	-------------------

WEATHER 32°C QNH 790 / 31.10 QFE 741.55 / 29.19 BASE 3400

	A/B	TWR	ELEV,m	RWY	TIME
--	-----	-----	--------	-----	------

DEP	Nellis AFB	327.000	561	03R		06:30	
-----	------------	---------	-----	-----	--	-------	--

ARR	Nellis AFB	327.000	561	21L		08:30	
-----	------------	---------	-----	-----	--	-------	--

ALTN	Creech AFB	360.600	952	08		07:05	
------	------------	---------	-----	----	--	-------	--

PILOT	A/C	LOADOUT	Task	FULE
-------	-----	---------	------	------

Leader	CHEVY 1	AV-8B	View load chart!	Training	80%
--------	---------	-------	----------------------------------	----------	-----

WM1	-	-	-	-
-----	---	---	---	---

WM2	-	-	-	-
-----	---	---	---	---

WM3	-	-	-	-
-----	---	---	---	---

N/A	A/C	VHF	UHF	D-Link	TASK
-----	-----	-----	-----	--------	------

WP	COORDINATE	NAME	ACTION	TIME	DIR	ELEV ft
----	------------	------	--------	------	-----	---------

0	Nellis AFB C01	ParkPos	Goln	06:20	-	1843
---	----------------	---------	------	-------	---	------

1	Nellis AFB RWY 03R	RWY	Line-Up	06:30	-	1841
---	--------------------	-----	---------	-------	---	------

2		TakeOFF	TP	06:33	40	3000
---	--	---------	----	-------	----	------

3		WP1	TP	06:35	256	10000
---	--	-----	----	-------	-----	-------

4		WP2	TP	06:37	286	10000
---	--	-----	----	-------	-----	-------

[illegible]

Training begin	EntryPoint	Electric ON	06:38	322	10000
The next round always starts to WP5.					

	L		ON			
		ObsPoint	Scann	06:39	14	free

	0	ObsPoint	Scann	00.39	14	free
			Weapon			

0	Target Zone	Weapon 60	06:40	355	free
---	-------------	--------------	-------	-----	------

	P		GO			
Fetch new ammunition!		Return	TP		184	1000

Fetch new announcement!	Return	TP	-	184	1000
FARB LONDON	Reload	Land		354	

FARP LONDON		Reload	Land	-	254	-
Greesh AFB	OB	Approach	TD		265	8000

10	Creech AFB	OR	Approach	TP	-	265	8000
11	Creech AFB RWY 02		RWY	TP		02	

11	Creech AFB RWY 08	RWY	TP	-	92	-
12	Naval Air Station AWP5	T L 055	TP		117	5000

12	Nues training goes to WP5	TakeOFF	TP	-	117	5000
13		WP5	TP		122	12000

13		WP3	TP	-	123	10000
14	М.И. СЕД	А.А. СЕД	ЕД		23	2000

14	Nellis AFB	Approach	TP	-	86	8000

15	Nellis AFB RWY 21R	RWY	TP	-	220	-

16					
----	--	--	--	--	--

IN	OUT	JOKER	BINGO	TOTAL	PLAYTIME
----	-----	-------	-------	-------	----------

FENCE	5		Creech AFB	FUEL	2000	1500	6200	02:15
-------	---	--	------------	------	------	------	------	-------

CODE INFO	https://de.wikipedia.org/wiki/Brevity_Code
------------------	---

& <https://de.wikipedia.org/wiki/Abk%C3%BCrzungen/Luftfahrt>

TACTICAL INFORMATION

MISSION NUMBER 00-02NT_SP_MavT_AV8B

TASK Maverik Training

Text / Picture

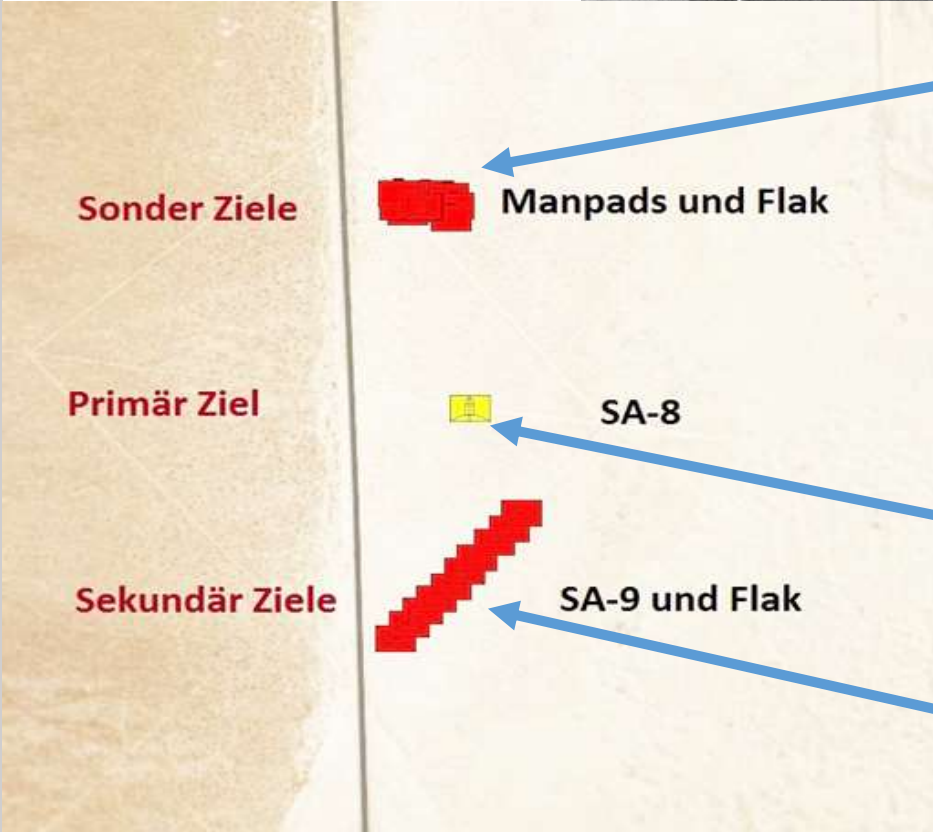
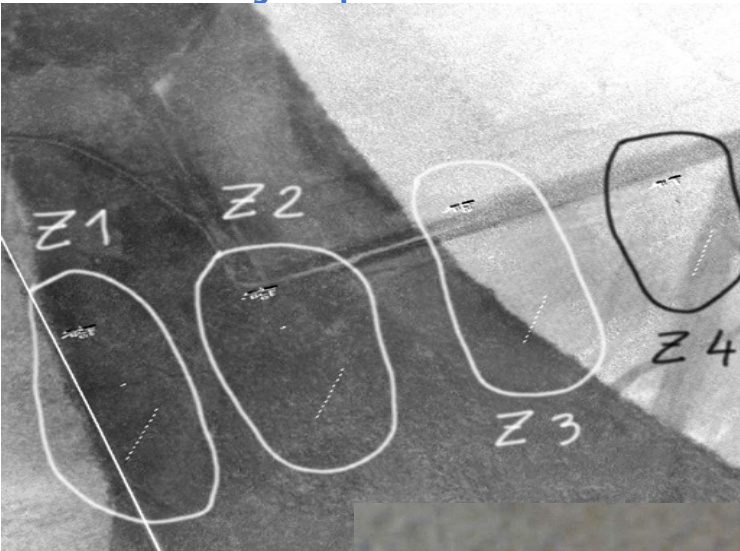
DESCRIPTION

- 1. Switching on electrical equipment for TAP and Maverik. WP 4
- 2. On this WP5 radio contact with use head office, zones free switch!
- 3. Aim area scan WP 6
- 4. Primers aim select before WP7
- 5. Fighting primers aim.
- 6. Aim selects secondary
- 7. Aim fights secondary
- 8. Remaining dangers select.
- 9. Aim fights remaining.
- 10. Arming newly
- 11. Next activate aim zone over radio menu, on WP5!
- 12. Training begin as of exactly 2.
- 13. Aerial refuelling still can be practised Maverik training completed.
- 14. Flight home to the base Nellis.

Zones construction
Begin Z1

You can contact JTAC!
You check the aim provides
the JTAC with yours agree!

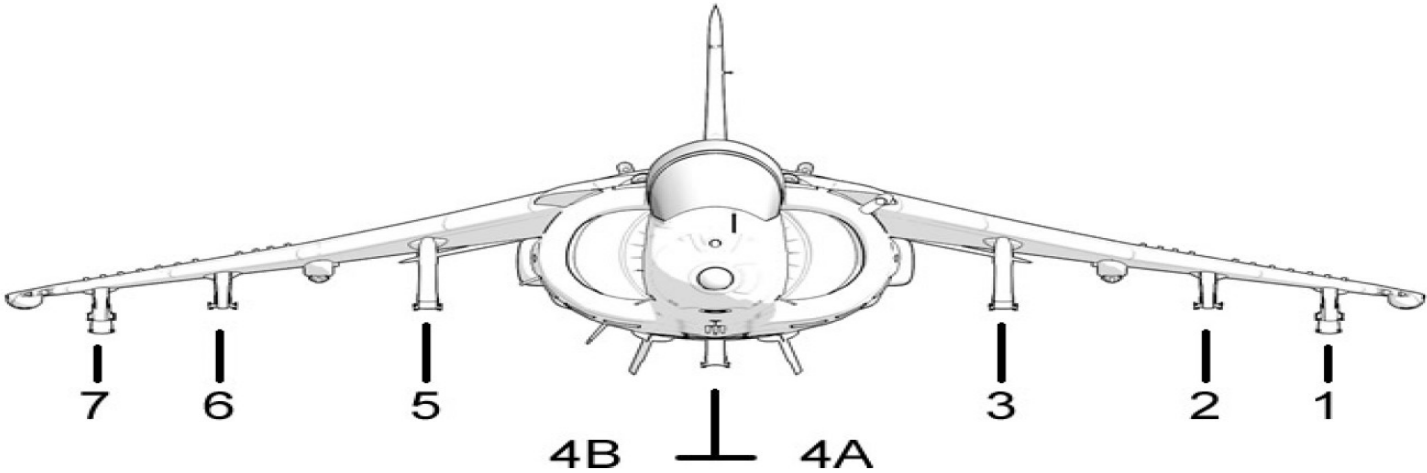
You have a FARP for RELOAD,
REFUEL!



AV-8B

LOAD INFORMATION

MISSION NUMBER	00-02NT_SP_MavT_AV8B	
NUMBER	25	
PARK POSITION	C06	
FUEL	5%	REFULE
LOAD	YES	



1	AN/ASQ-T50	
2	AGM-65F	
3	AGM-65F	
4A	-	
4B	AN/AAQ-28	
5	AGM-65F	
6	AGM-65F	
7	CAIM-9M	

AGM-65F

IF

TNT	136 kg
Kg	306
Length	2,49 m
Diameter	0,305 m
Range	25 Km effektiv 6-9 km



AGM-65L

LASER

TNT	136 kg
Kg	306
Length	2,49 m
Diameter	0,305 m
Range	27Km effektiv 5-10 Km



AGM-65E

LASER

TNT	136 kg
Kg	293
Length	2,49 m
Diameter	0,305 m
Range	20 Km



RADIO TACAN ILS INFORMATION						
RADIO	COMM 1	COMM 2	RCS	CHANNEL	WHAT	
	251.000	251.000	251.000	1	Use head office	
	327.000	327.000	327.000	2	Nellis AFB	
	360.600	360.600	360.600	3	Creech AFB	
	252.000	252.000	252.000	4	Tanker group 1	
	120.250	120.250	120.250	5	FARP London	
	133.000	133.000	133.000	6	JTAC 1, Axeman, Zone 1	
	134.000	134.000	134.000	7	JTAC 2, Darknight, Zone 2	
	225.000 FM	225.000 FM	225.000 FM	8	JTAC 3, Warrior, Zone 3	
	226.000 FM	226.000 FM	226.000 FM	9	JTAC 4, Hammer Zone 4	
	TACAN	TACAN	WHAT		RADIO	CALLSIGN
X 87		Creech AFB				
X 12		Nellis AFB				
X 111		FARP London		120.250	London	
X 1		Tanker 1 group 1		252.000	Texaco	KC-135 MPRS
X 10		Tanker 2 group 1		252.000	Arcor	KC-135 MPRS
X 11		Tanker 3 group 1		252.000	Shell	KC-130
AWLS	CH	WHAT	RWY	FREQ		
	1	Nellis AFB	21	109.100		
	2	Creech AFB	08	108.700		

AIRPORT INFORMATION

NAME	Nellis AFB			MAP	Nevada
TOWER	327.000	132.550	38.700		
TACAN	X 12	ADF	-		
		RWY			
ILS	109.10	21R	AWLS	1	

**Park
Position
View load
chart**

TAXI TO

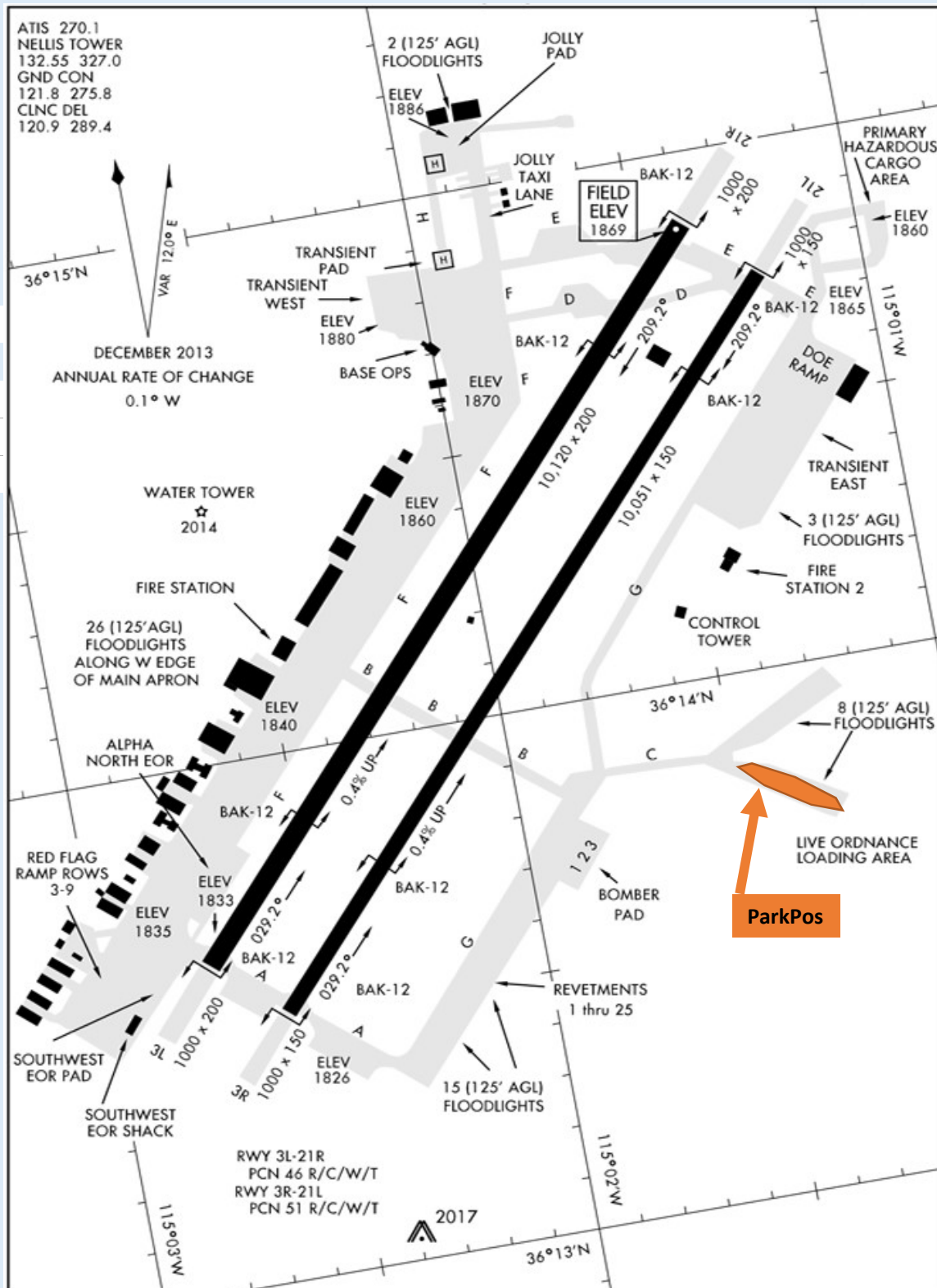
03R

VIA

C

G

A



TAKE-OFF

03R

Landing

21R

TAXI FROM

21R

VIA

B

CROSSING

03R

B

C

OR

A

G

C

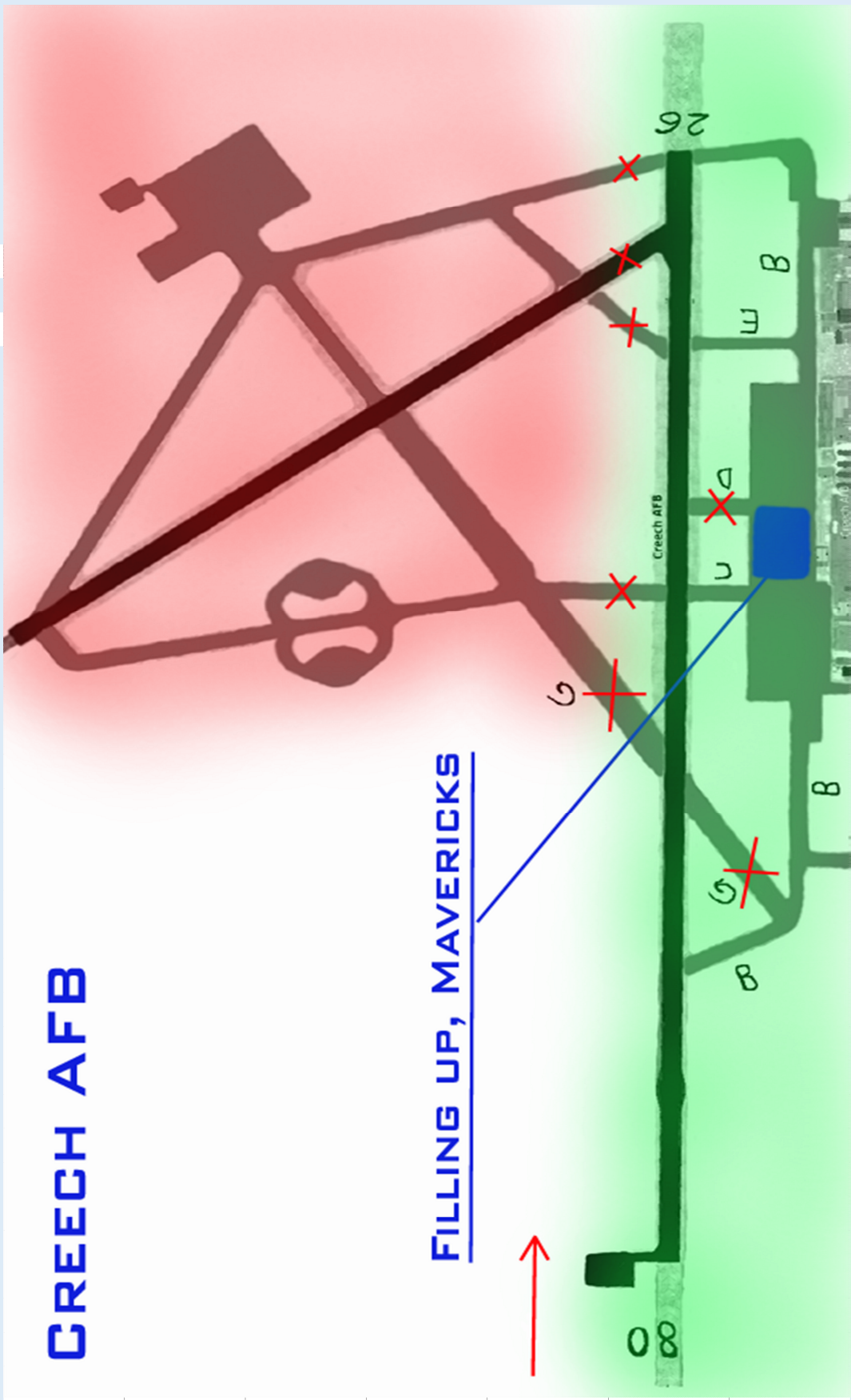
AIRPORT INFORMATION

NAME	Creech AFB			MAP	Nevada
TOWER	360.600	118.300	38.550		
TACAN	X 87	ADF	-		
		RWY			
ILS	108.70	08	AWLS	2	

Park
Position

TAXI TO	08
VIA	B

TAKE-OFF	08
Landing	08
TAXI FROM	08
VIA	E
	B



AIRPORT INFORMATION

NAME	FARP LONDON	MAP	NEVADA
TOWER	120.250		
TACAN	X 111	ADF	-

